

**THREE RIVERS DISTRICT COUNCIL****TRAFFIC REGULATION ORDER****2012 No. 01**


---

**THE THREE RIVERS (RICKMANWORTH) (CONTROLLED PARKING ZONES)  
ORDER 2006 (AMENDMENT No. 4) ORDER 2012**


The Three Rivers District Council ("the Council"), pursuant to arrangements made under Section 19 of the Local Government Act 2000 and the Local Government (Arrangements for Discharge of Functions) (England) Regulations 2000 with the Hertfordshire County Council, and in exercise of the powers conferred on that County Council under Sections 1, 2, 3, 4, 32, 35, 45, 46, 47, 49 and 53 and Part IV of Schedule 9 to the Road Traffic Regulation Act 1984 (the Act of 1984) and of all other enabling powers, and after consulting with the Chief Officer of Police in accordance with Part III of Schedule 9 to the Act of 1984, hereby makes the following Order:-

1. This order may be cited as the Three Rivers (Rickmansworth) (Controlled Parking Zones) Order 2006 (Amendment No. 4) Order 2012 [this order] and shall amend the Three Rivers (Rickmansworth) (Controlled Parking Zones) Order 2006 [the order of 2006] and shall come into operation on 16<sup>th</sup> April 2012.
2. The order of 2006 shall have effect as though the details entered in columns, 2 and 3, referring to Talbot Road, at Schedule 1 of that order were substituted by those in columns 2 and 3, referring to Talbot Road, at Schedule 1 of this order.
3. The order of 2006 shall have effect as though the details entered in columns, 2 and 3, referring to Talbot Road, at Schedule 10 of that order were substituted by those in columns 2 and 3, referring to Talbot Road, at Schedule 10 of this order.
4. The order of 2006 shall have effect as though Schedule 18 of that order were substituted by Schedule 18 of this order.
5. The order of 2006 shall have effect as though Schedule 22 of this order were added to that order.
6. The restrictions imposed by this order shall be in addition to, and not in derogation of, any restriction or requirement imposed by any regulation made or having effect as if made under the Act of 1984 or by or under any other enactment.

THE COMMON SEAL of THE THREE RIVERS DISTRICT COUNCIL was hereunto  
affixed this 13 Day of April 2012 In the presence of:



Solicitor to the Council



26/12

**Schedule 1: No waiting at any time.**

<b>Column 1</b>	<b>Column 2</b>	<b>Column 3</b>
<b>Street Name</b>	<b>Side of Street</b>	<b>Location</b>
Talbot Road	north	From its junction with Church Street east to a point 3.25 metres west of the common boundary of 13 and 15, Talbot Road.
Talbot Road	north	From a point on the common boundary of 13 and 15, Talbot Road east to a point 0.5 metres west of the east (flank) wall of 15, Talbot Road.
Talbot Road	north	From a point opposite the common boundary of 23 and 25, Talbot road east to a point opposite a point 5.5 metres east of the east (flank) wall of 36, Talbot Road.
Talbot Road	north and west	From a point opposite a point 3.5 metres west of the west (front) wall of 56, Talbot Road east and north to its junction with Wharf Lane.
Talbot Road	south	From its junction with Church Street east to a point 2.25 metres west of the east (flank) wall of 20, Talbot Road.
Talbot Road	south and west	From a point 0.5 metres east of the common boundary of 28 and 30, Talbot Road east and north to a point 1.5 metres north of the common boundary of 60 and 62, Talbot Road.
Talbot Road	west	From a point opposite the north (flank) wall of 76, Talbot Road to its junction with Wharf Lane.

**Schedule 10: resident permit parking places.**

<b>Column 1</b>	<b>Column 2</b>	<b>Column 3</b>
<b>Street Name</b>	<b>Side of Street</b>	<b>Location</b>
Talbot Road	north	From a point 3.25 metres west of the common boundary of 13 and 15, Talbot Road east to a point on the common boundary of 13 and 15, Talbot Road. A length of 3.25 metres.
Talbot Road	north	From a point 0.5 metres west of the east (flank) wall of 15, Talbot Road east to a point opposite the common boundary of 23 and 25, Talbot road. A length of 18.75 metres.
Talbot Road	north	From a point opposite a point 5.5 metres east of the east (flank) wall of 36, Talbot Road to a point opposite a point 3.5 metres west of the west (front) wall of 56, Talbot Road. A length of 70 metres.
Talbot Road	south	From a point 2.25 metres west of the east (flank) wall of 20, Talbot Road to a point 0.5 metres east of the common boundary of 28 and 30, Talbot Road. A length of 26.25 metres.
Talbot Road	west	From a point 1.5 metres north of the common boundary of 60 and 62, Talbot Road north to a point opposite the north (flank) wall of 76, Talbot Road. A length of 37.5 metres.



## **Schedule 18: Addresses within Parking Zones**

### **Resident Permit Zone A**

Bury Lane  
Bury Meadows  
Ebury Approach  
Ebury Road

#### **Excluding buildings appurtenant to land at:**

**24, Ebury Road** as defined by Plan 02 of Schedule 22.

**18 to 20, Ebury Road** as defined by Plan 02 of Schedule 22.

Goral Mead

High Street (between No.54 and Langdale Lodge (even numbers) on north side and on the south side between no. 101 and 253 (odd numbers))

#### **Excluding buildings appurtenant to land at:**

**90, High Street** as defined by Plan 02 of Schedule 22.

Homestead Road

Northway (between Station Road and the roundabout adjacent to the TRDC Offices)

Parsonage Road

Rectory Lane (North side of street)

Station Road

Wensum Way

### **Resident Permit Zone A1**

High Street (between No.148 and 204 (even numbers))

### **Resident Permit Zone B**

Chorleywood Close

Nightingale Place

Nightingale Road (between Nos. 29 – 49 odd numbers and Nos. 38 – 52 even numbers, and 38a and 52a)

Swallow Close

The Drive (between Nos. 137A – 149 odd numbers, and 152, 154 and 156)

Thrush Green

Townfield

Victoria Close

Winchfield Way

**Schedule 18: Addresses within Parking Zones** (continued)

**Resident Permit Zone C**

Church Street (between Northway and Riverside Drive)

High Street (between Park Road and Northway)

**Excluding buildings appurtenant to land at:**

**Walkers House, Caravan Lane, WD3 1FU** as defined by Plan 01 of Schedule 22.

**3 and 3A, High Street** as defined by Plan 01 of Schedule 22.

Norfolk Road

Northway (between High Street and Solomon's Hill)

Park Road

Salter's Close

Skidmore Way

Solomon's Hill

Talbot Road

The Cloisters

Waters Drive

Wharf Lane

**Resident Permit Zone C1**

Park Road (between Nos. 44 -52)

**Resident Permit Zone D**

Cedars Avenue

Highfield Way (between Nos. 1 – 9 odd numbers and Nos. 2 – 10 even numbers)

Hill Rise (between Nos. 1 – 17 odd numbers and Nos. 2 – 18 even numbers)

Meadows Way

Money Hill Road

Nightingale Road (between Nos. 1 – 27 odd numbers and Nos. 2 – 36 even numbers, and 36a)

Pheasants Way (2a)

Shepherds Way (between Nos. 1 – 17 odd numbers and Nos. 2 – 20 even numbers)

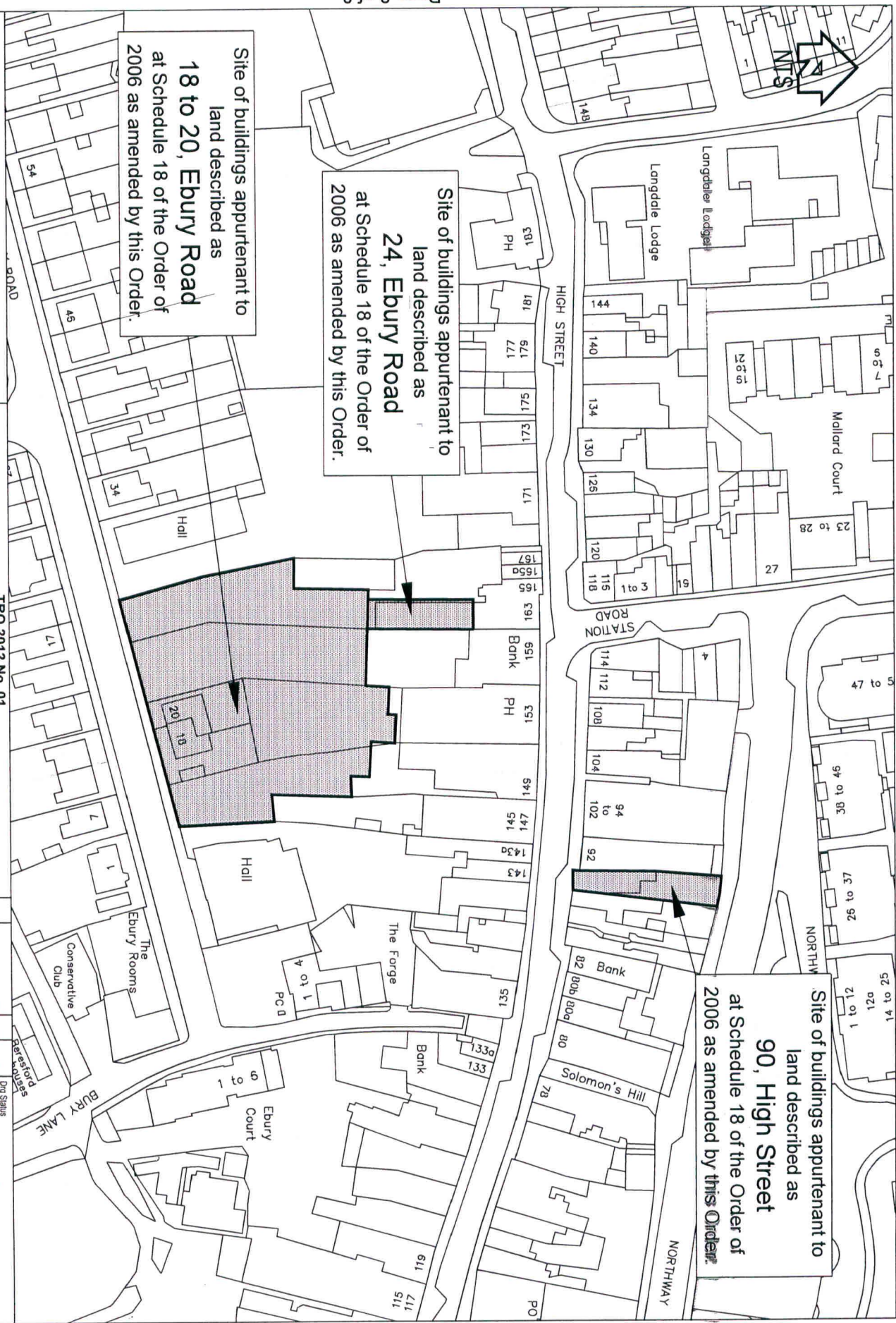
Uxbridge Road (residences on the north side from Ebury Road roundabout to No 42 and residences on the south side from Ebury roundabout to No 97)

West Way (between Nos. 1 -17 odd numbers and Nos. 2 -12 even numbers)









TRO 2012 No. 01	
THE THREE RIVERS (RICKMANSWORTH) (CONTROLLED PARKING ZONES) ORDER 2006 (AMENDMENT No. 4) ORDER 2012	
LAND AND BUILDINGS EXCLUDED FROM ADDRESSES QUALIFYING FOR THE ISSUE OF RESIDENT PARKING PERMITS	
Rev.	Drawn
Scale	Date
NTS	13 APR 2012
PE	Drawn
by	date
revision	date
MMK	date
MADE ORDER	
TRO Ref 120211	





1  
+  
4  
C

Town Ditch

1 ALBON ROAD

6 parking apaces increased to 12 by the removal of 2 existing build-outs.



# THREE RIVERS DISTRICT COUNCIL

TRO 2012 No. 01  
THE THREE RIVERS (RICKMANSWORTH) (CONTROLLED  
PARKING ZONES) ORDER 2006 (AMENDMENT No. 4) ORDER 2012

**TRO 2012 No. 01**

**TALBOT ROAD, RICKMANSWORTH - PERMIT HOLDER PARKING PLACES**

Drg Status						
MADE ORDER						
Date	13 APR 2012	Drg No.				
Scale	NIS					
Drawn						
by						
date						
MK	revision					
TRO Ref 120211						
						Rev.

MADE ORDER

Drug Status

Date 13 APR 2012

Scale NTS

by	date
----	------

MMK	revisor
-----	---------

4